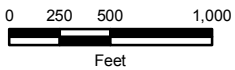


**Stormwater Management Analysis of the
CANANDAIGUA NATIONAL
HISTORIC DISTRICT
ONTARIO COUNTY, NEW YORK**




Prepared by the Ontario County GIS Program in partnership with the Genesee Finger Lakes Regional Planning Council and the Ontario County Soil and Water Conservation District

DATA SOURCES:
U.S. Department of Agriculture,
Natural Resources Conservation Service
Ontario County Planning
NYS Parks, Recreation and Historic Preservation
Pictometry (2009 Imagery)



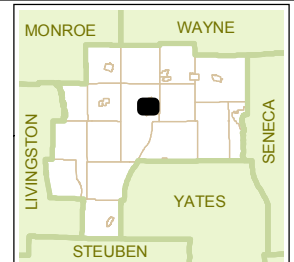
- Active Rail Lines
- Road Classes**
- NYS Thruway
- State or US Routes
- County Roads
- Municipal Roads

- Historic Districts
- Tax Parcels
- Municipal Boundary
- Water Bodies



IMPORTANT NOTICE AND DISCLAIMER:

THIS MAP AND INFORMATION IS PROVIDED "AS IS" AND ONTARIO COUNTY MAKES NO WARRANTIES OR GUARANTEES, EXPRESSED OR IMPLIED, INCLUDING WARRANTIES OF TITLE, NON-INFRINGEMENT, MERCHANTABILITY AND THAT OF FITNESS FOR A PARTICULAR PURPOSE CONCERNING THIS MAP AND THE INFORMATION CONTAINED HEREIN. USER ASSUMES ALL RISKS AND RESPONSIBILITY FOR DETERMINING WHETHER THIS MAP IS SUFFICIENT FOR PURPOSES INTENDED.



Map prepared in April 2013